

# City and country



## Lesson 7

<b>1</b>	<b>2</b>	<b>3</b>	<b>4</b>
Say the names of capital cities	Say and write the names of geographical features	Locate countries on a map of the world	Read about a large country

# Vocabulary review

A

Repeat the sentences after your teacher.

There's **a** supermarket in the center of the town.

There **isn't a** train station.

**Is** there an airport?

Yes, there **is**.

No, there **isn't**.

There **are** five schools.

There **aren't** any hospitals.

**Are** there any stores?

Yes, there **are**.

No, there **aren't**.

SAMPLE FOR EVALUATION

Join ESL KidStuff

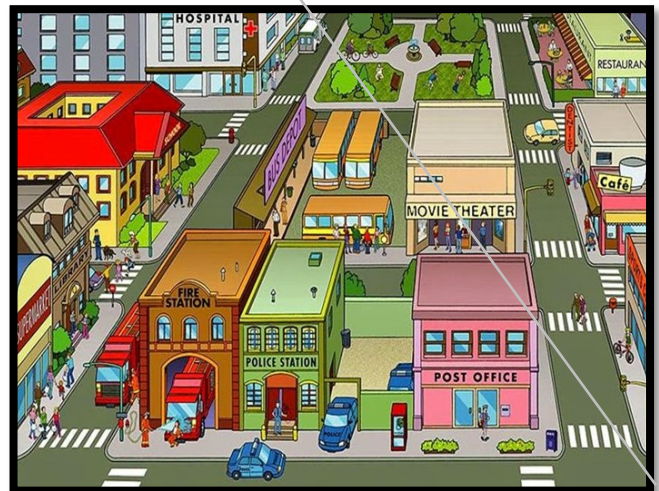
to print without watermark.



## REMEMBER!

Use **there is / there are** to say which buildings and places are in a town, city or village.

Make more sentences.



# Reading - Places in a town

A

Read this text about a town in Japan.

My hometown is Himeji.

In Himeji, there're 5 supermarkets, 3 hotels, a park, cafés, restaurants and a pizzeria.

There are many hairdressers, shoe stores, department stores and a university. There's also a castle and a temple. There are at least 5 schools in Himeji.




SAMPLE FOR EVALUATION

Join ESL KidStuff  
to print without watermark.

B

Talk about your hometown with a partner.




Where is your hometown?

Tell me about Depok.

Are malls?

My hometown is Depok.

Well, there are many supermarkets and restaurants.



C

# Nations and nationalities

A

Look at these flags.




Say the country of each flag.



Which country is this?

The U.S.A.

It's an American



SAMPLE FOR EVALUATION  
Join ESL KidStuff  
to print without watermark.

B

Say the names, the adjectives and the capital city of each country.



Washington D.C.

Brasilia

Lisbon

Paris

London

Madrid

Beijing

Tokyo



That one is Brazil. It's a Brazilian flag. The capital city of Brazil is Brasilia.

Which country is that?

C

Now ask your teacher for the answers.




# Where we live



**SAMPLE FOR EVALUATION**  
Join ESL KidStuff  
to print without watermark.

# My country



Part

1a

# Vocabulary

A

Look at this flag.



Say which country, which colors and the capital city of this country.





Canada. The Canadian flag is red and white. There's a maple leaf on the flag. The capital city of Canada is Ottawa.

B

Look at these photos and match them to the phrases.

SAMPLE FOR EVALUATION

Join ESL KidStuff to print without watermark.



forests

rivers

the sea

mountains

prairies

coasts

lakes

Check your ideas with your teacher.

See next page for answers.

Part

1b

# Vocabulary - Geography

**A**

Say the words in the pictures.



lakes



rivers




the sea



forests



mountains



prairies

SAMPLE FOR EVALUATION

Join ESL KidStuff  
to print without watermark.



coasts

**B**

Now look at this map. Answer these questions.



Which countries can  
you see?

Where is Canada?

Where is Ottawa?



Ottawa - the capital city of Canada

See last page for answers.

# Vocabulary - Continents

A

Say these countries and continents.

Canada

The UK

Japan

Brazil

The USA

Portugal

China

Kenya

North America

South America

Europe

Africa

Asia

**SAMPLE FOR EVALUATION**

Join ESL KidStuff  
to print without watermark.

Match the countries to the continents.

*See last page for answers.*

B

Look at the continents on this map of the world. Can you see two more?



Which continent do you live in?

Which continents have you visited?



Part

1d

# World map

**A**

Where are these countries on the map?

Canada

The UK

Japan

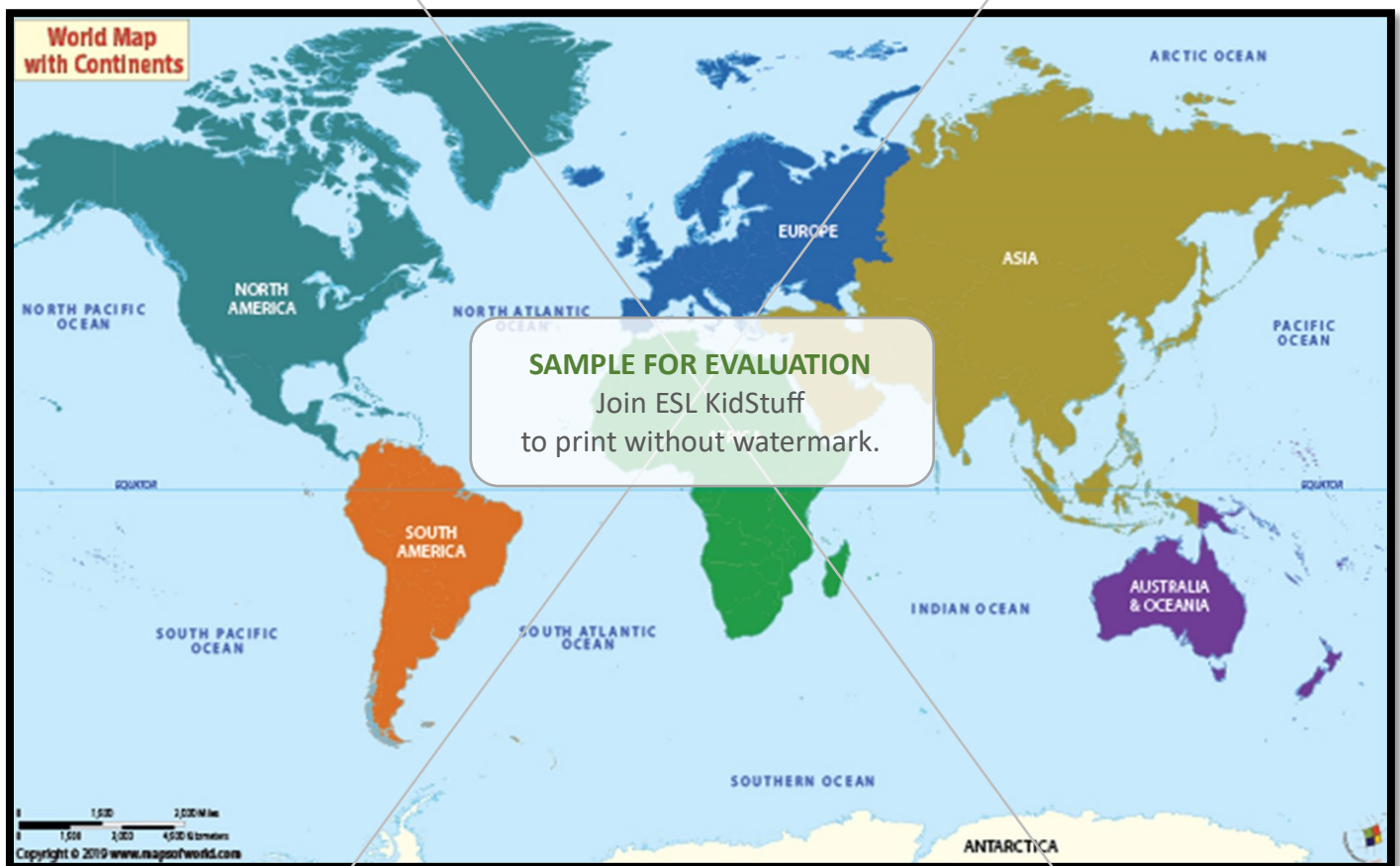
Brazil

The USA

Portugal

China

Kenya



*See last page for answers.*

**B**

Discuss these questions with a partner.

Which countries have you visited?

Which countries would you like to visit?



# Reading - Canada

A

Read this text about Canada.



## CANADA - Learn about this amazing country before you travel.

After Russia, Canada is the world's second largest country. It is huge! This amazing country is in North America. Canada is large but its population is small. It is around 37 million. The capital city is Ottawa and Canada's major cities include Toronto, Montreal and Vancouver. There are two languages spoken in Canada – English and French. After Paris, Montreal is the city where the most people speak French.

The country has vast forests, huge prairies, high mountains and a spectacular coastline. Canada has the longest coastline in the world with 202,080km/125.567miles. There are millions of islands. Three Canadian islands are among the top ten biggest islands in the world. Canada has 31,700 big lakes. In fact, more half of the lakes in the world are in Canada. The country also has two of the biggest lakes in the world. Canada's longest river is the McKenzie River. This river is 2,635 miles or 4,241 km long. The highest mountain is Mount Logan. This is 5,599 meters high.

SAMPLE FOR EVALUATION

Join ESL KidStuff

to print without watermark.

B

Cover the text. Look at these facts about Canada. 4 are correct and 6 are wrong. Correct the mistakes.

1. Canada is the largest country in the world.
2. Canada is in Africa.
3. Canada's population is around 37 million.
4. Canada's capital city is Ottawa. Most people in Ottawa speak French.
5. Canada has spectacular scenery.
6. Canada has the 10 biggest islands in the world.
7. There are many lakes in Canada.
8. There are more lakes in Canada than any other country.
9. Canada has the longest river in the world.
10. The highest mountain in Canada is 10,599 metres high.

See last page  
for answers.

End

a

# Answers

1b

Where is Canada? Where is Ottawa?

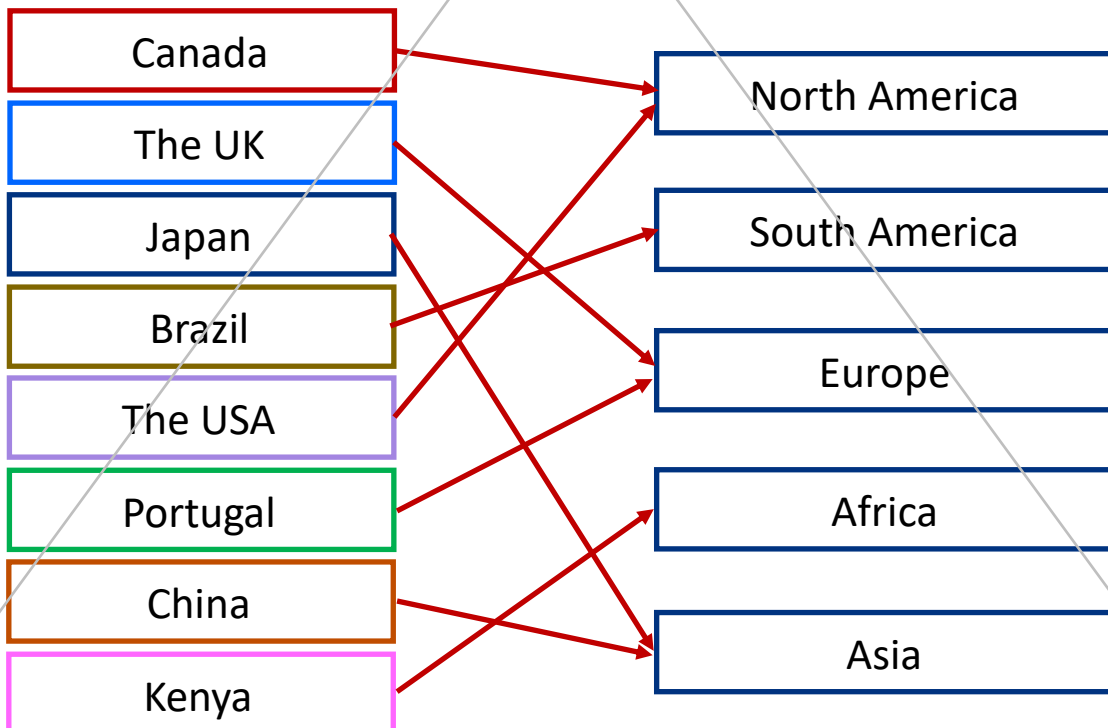


1c

Match the countries to the continents.

SAMPLE FOR EVALUATION

Join ESL KidStuff  
to print without watermark.



End

b

# Answers

1d

Where are these countries on the map?



1e

Look at these facts about Canada. 4 are correct and 6 are wrong. Correct the mistakes.

1. WRONG – It is the 2nd largest country.
2. WRONG – It is in North America.
3. Correct.
4. WRONG – Most people in Montreal speak French.
5. Correct.
6. WRONG – 3 of its islands are among the top 10 biggest islands in the world.
7. Correct.
8. Correct.
9. WRONG – McKenzie River is the longest river in Canada.
10. WRONG – It is 5,599 meters high.